

Louisa Davis' map of Paxton Township, Logan county

A map drawn by Louisa Davis from Sunnyside, Kansas, showing creeks, schools, trees and Lone Bute of Paxton township (Township 15 South, Range 34 and 35 West), Logan County. On a separate seven pages note, Louisa includes an essay about the local history of Paxton township. The essay focuses on floods, American Indian raids, and violent deaths in the township. This is one of several maps drawn by school children for a contest organized by Judge J. C. Ruppenthal of Russell, Kansas. The maps were to meet a "requirement of presenting historical data, together with excellence and accuracy of drawing."

Creator: Davis, Louisa, 1895-

Date: Between 1907 and 1914, possibly 1912

Callnumber: Map Drawer S: Maps and descriptions of historic sites in western Kansas drawn by school children, 1907-1909; Logan Co., Paxton Township

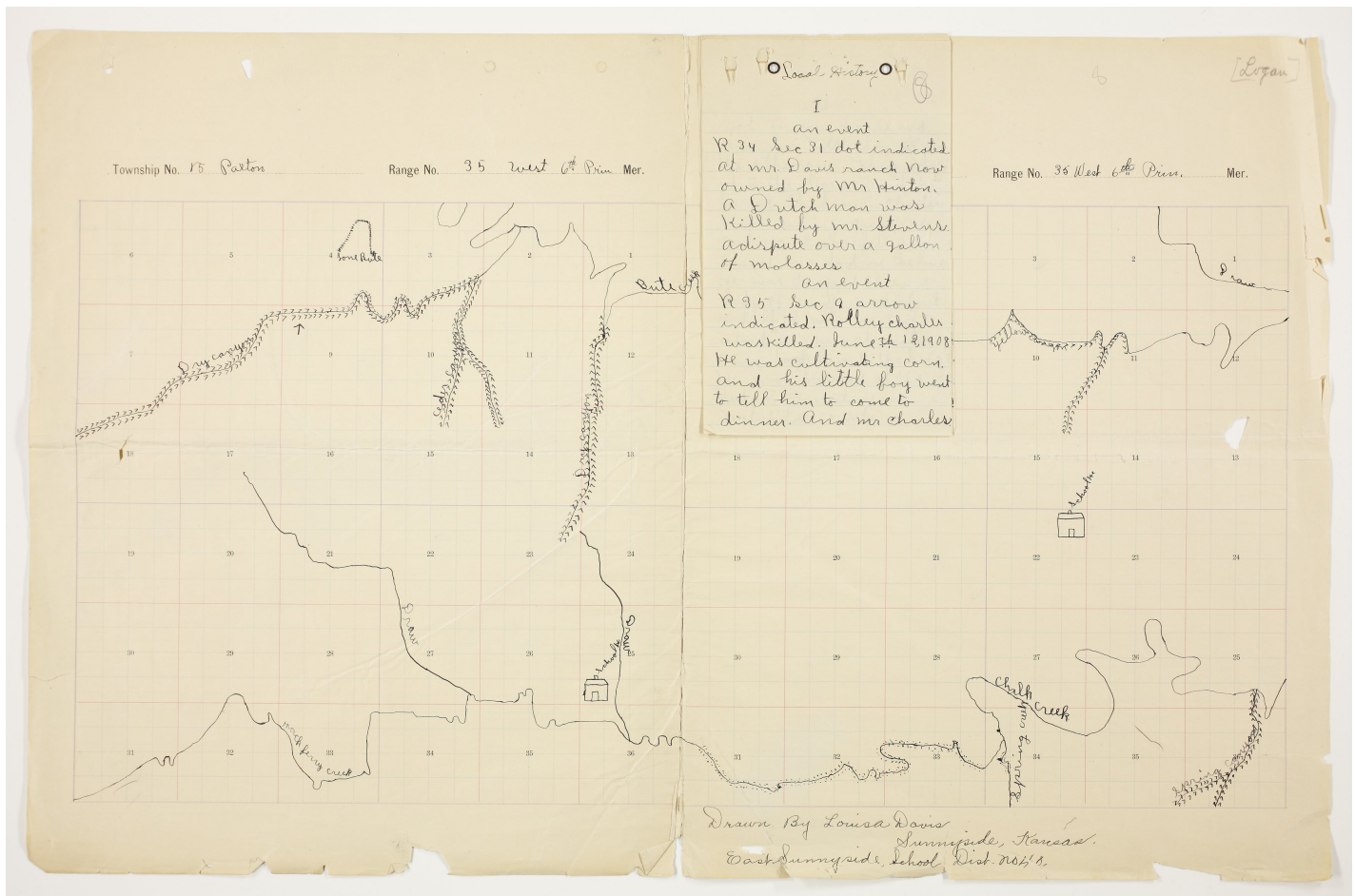
KSHS Identifier: DaRT ID: 309744

Item Identifier: 309744

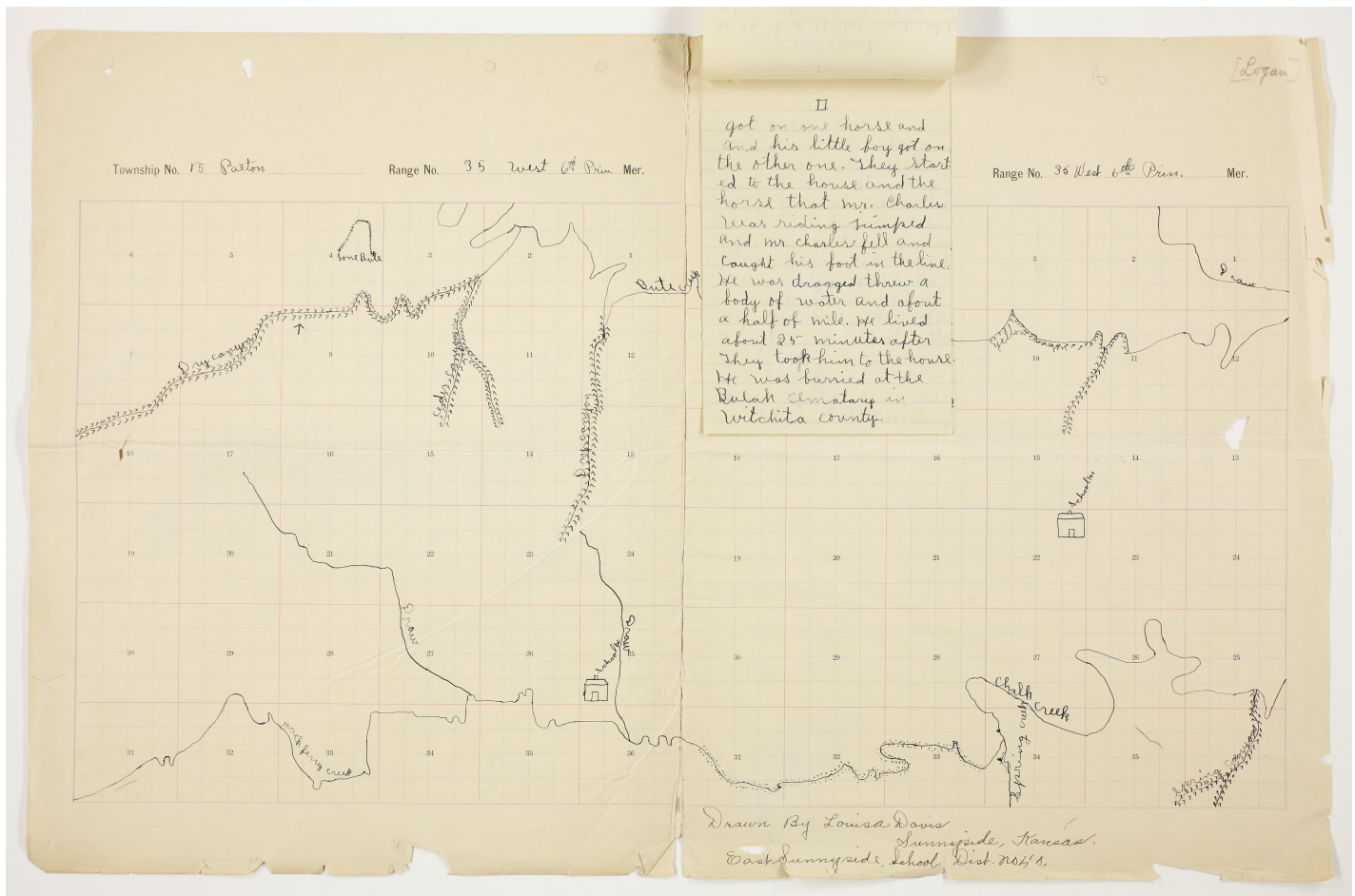
www.kansasmemory.org/item/309744

KANSAS
HISTORICAL
SOCIETY

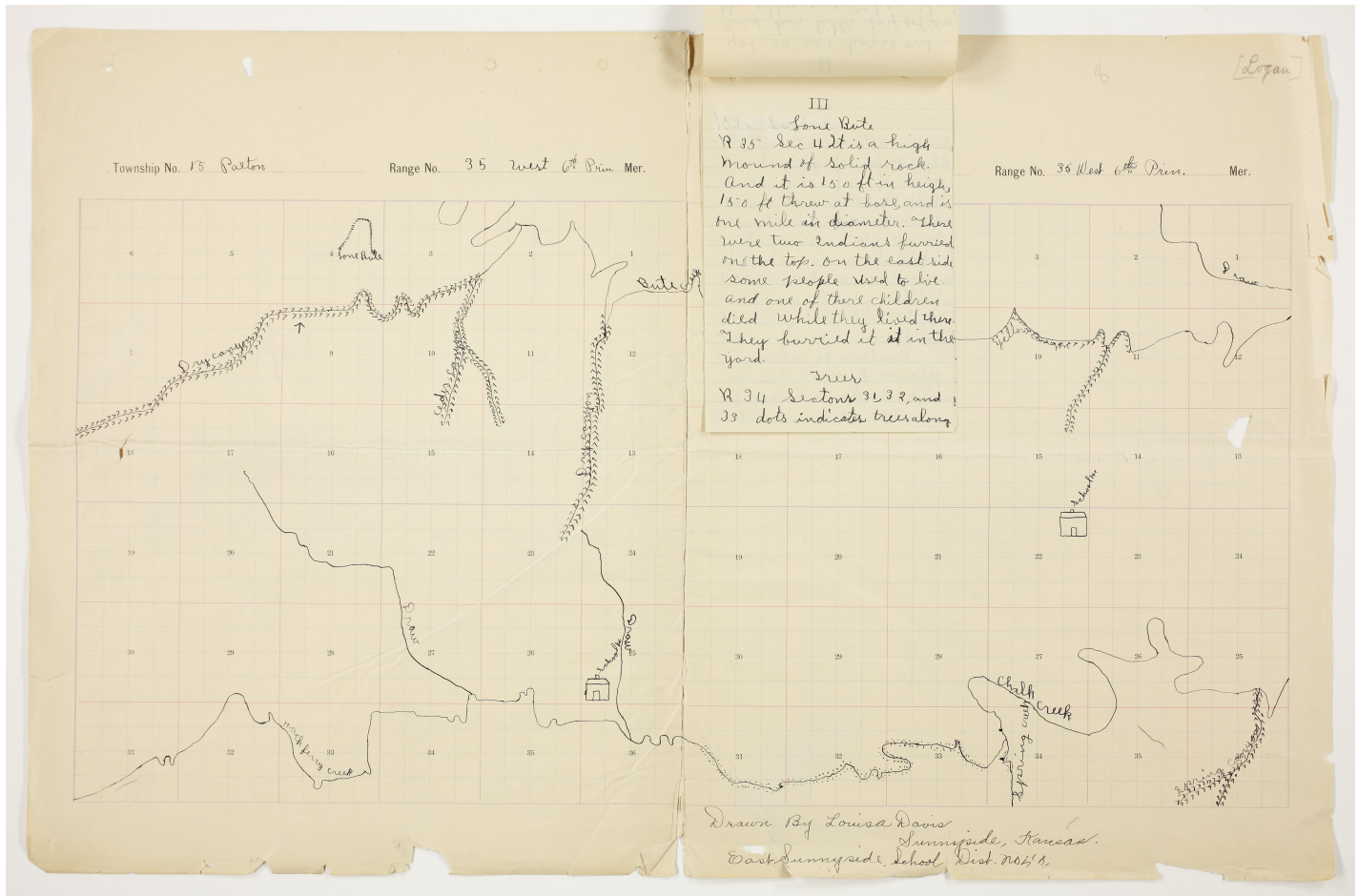
Louisa Davis' map of Paxton Township, Logan county



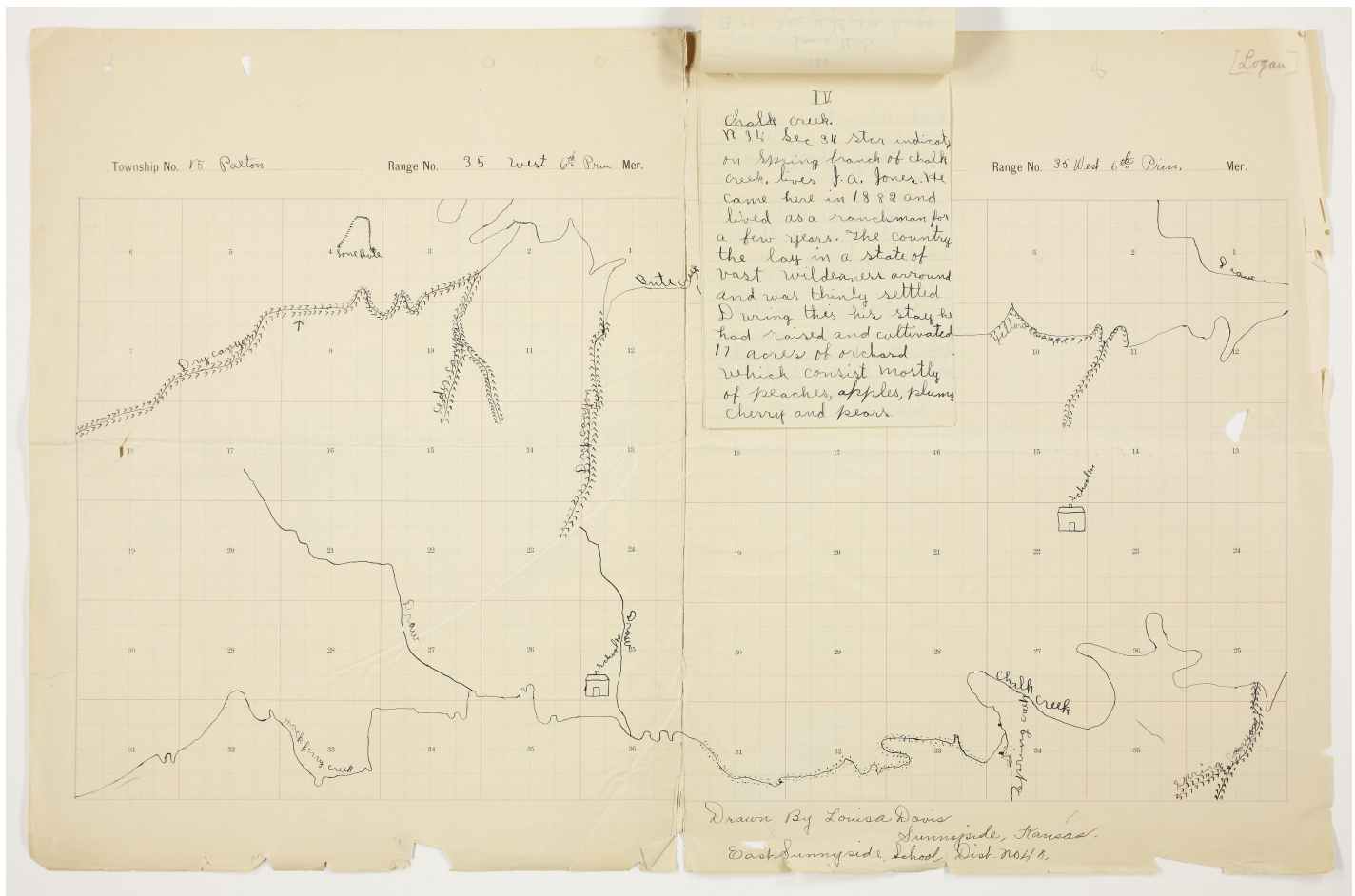
Louisa Davis' map of Paxton Township, Logan county



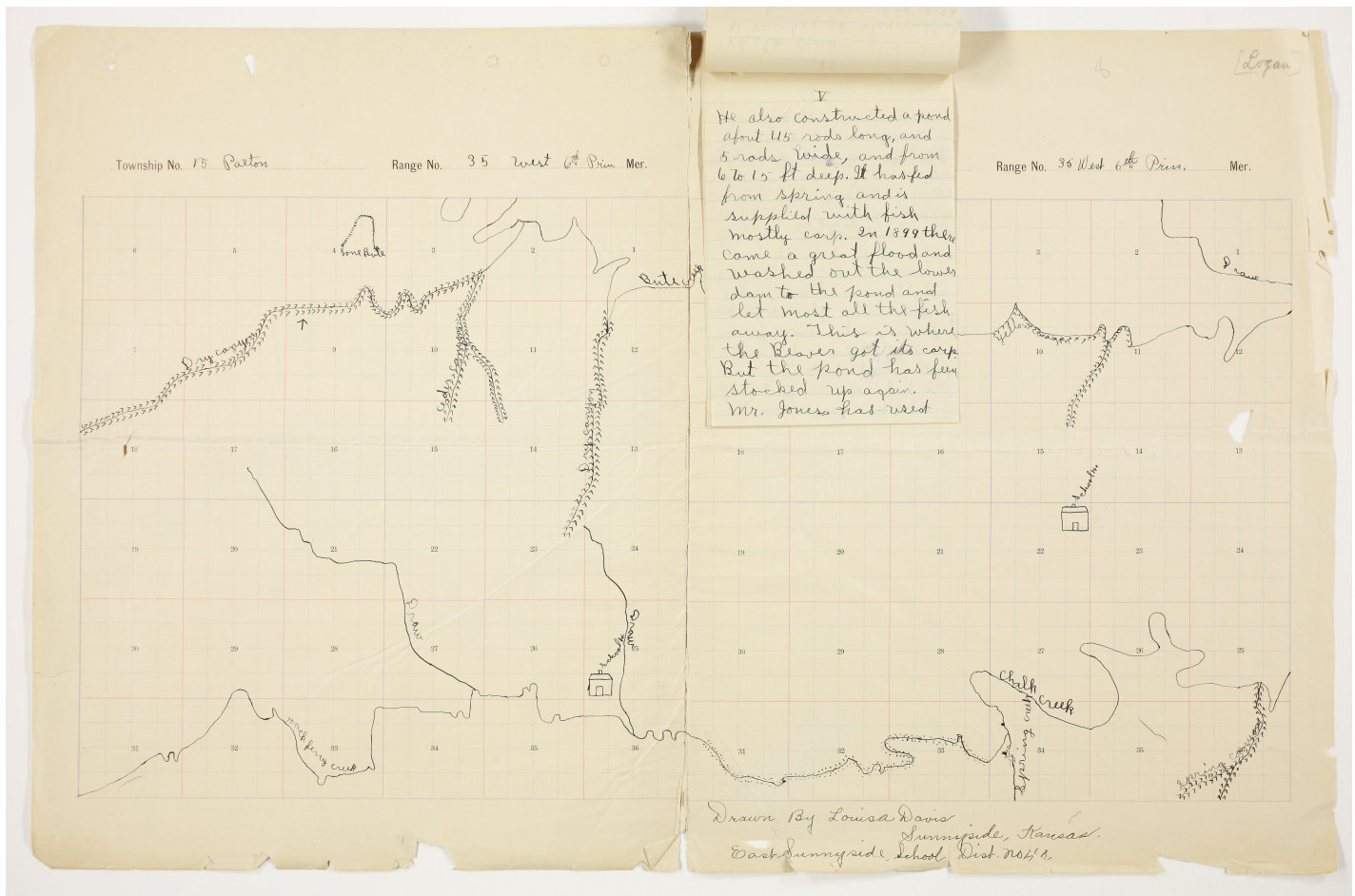
Louisa Davis' map of Paxton Township, Logan county



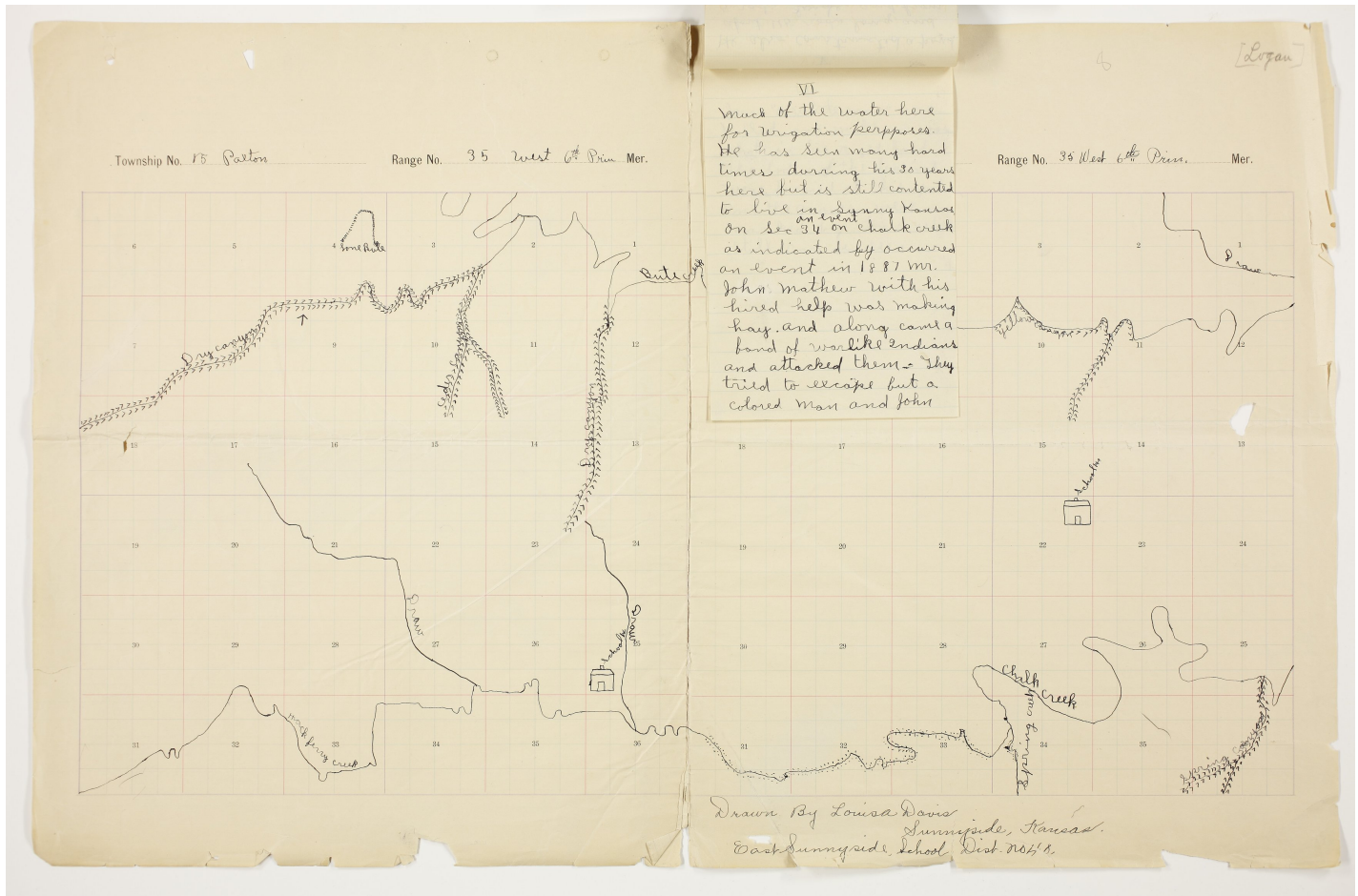
Louisa Davis' map of Paxton Township, Logan county



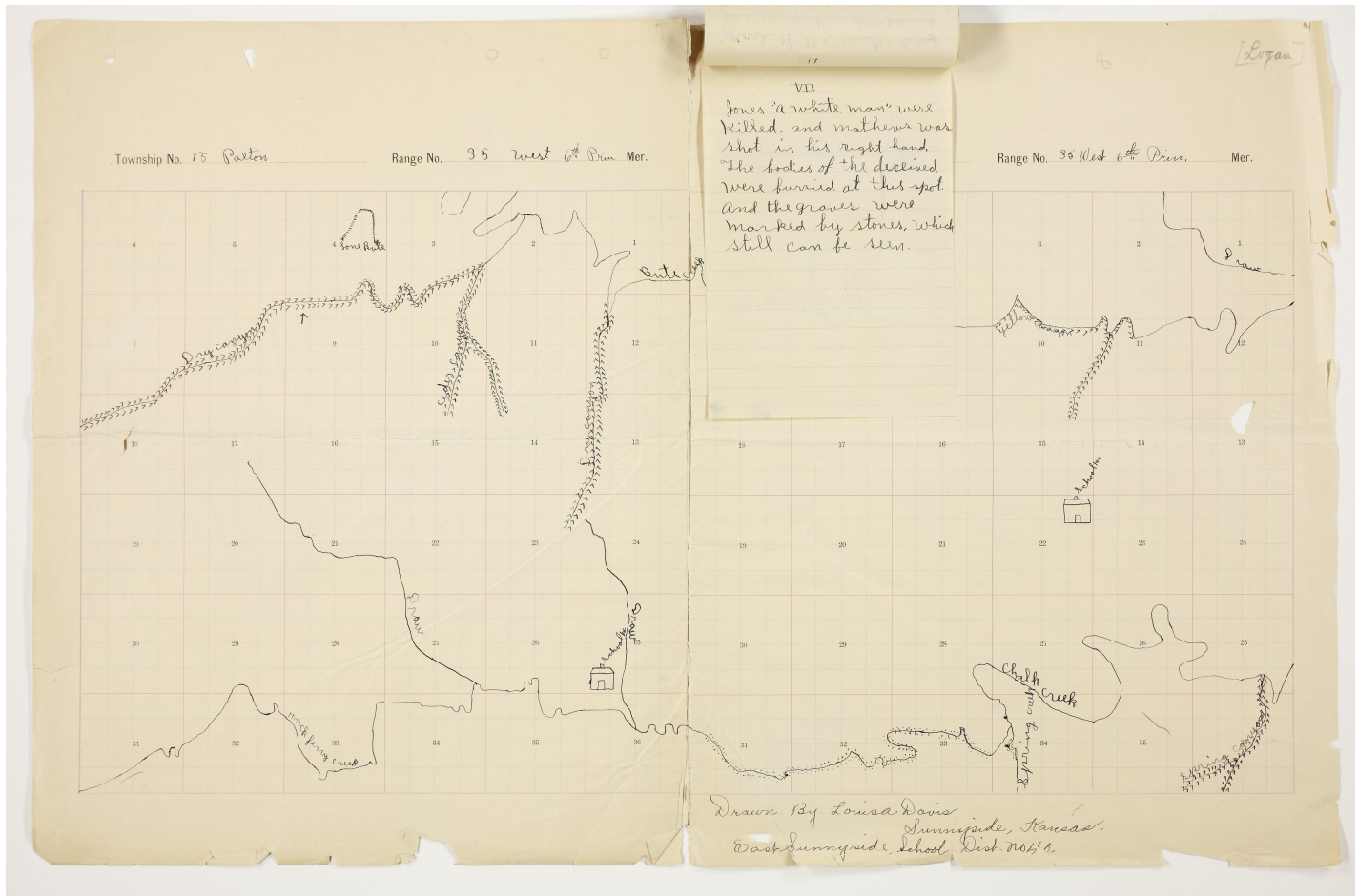
Louisa Davis' map of Paxton Township, Logan county



Louisa Davis' map of Paxton Township, Logan county



Louisa Davis' map of Paxton Township, Logan county



Louisa Davis' map of Paxton Township, Logan county

