

## Kansas Town and Land Company U. S. land patents

### Section 2, Pages 31 - 50

Land patents issued by the United States General Land Office to Albert O. Baldwin, William O. Alphin, Nora B. Asher, Samuel Bayne, James R. Blades, William H. Blood, John W. Brownlee, Robert L. Butts, Martha A. Davidson, Erving M. Davis, Chesley W. Jones, A. B. Montgomery, Seymour S. Rogers, Ada E. Scates, Isaac D. Smith, James Smith, Herbert H. Springer, George H. Storch, John Sheppard, and Alfred O. Yeatman. Also included is a declaration from the federal government, referencing the June 28, 1862 treaty that established the Kickapoo Indian Reservation, which grants O-Ketch-Kum-Me a designated forty acres.

Creator: United States. General Land Office

Date: 1874-1896

Callnumber: Kansas Town & Land Company Coll. #130, Oversize, Folder 1

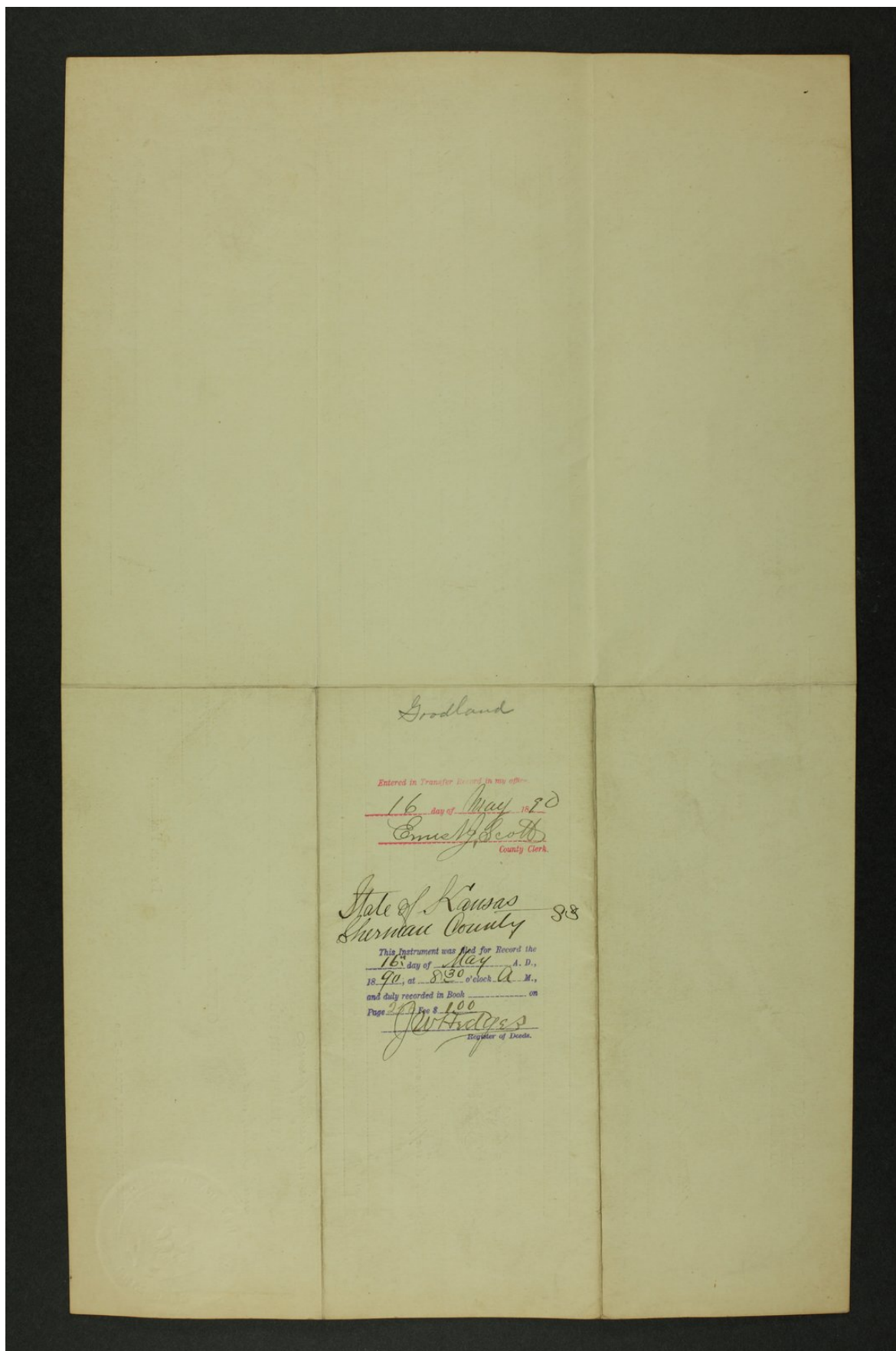
KSHS Identifier: DaRT ID: 307376

Item Identifier: 307376

[www.kansasmemory.org/item/307376](http://www.kansasmemory.org/item/307376)

KANSAS  
HISTORICAL  
SOCIETY

## Kansas Town and Land Company U. S. land patents



## Kansas Town and Land Company U. S. land patents

64

(4-406.)

**THE UNITED STATES OF AMERICA,**

To all to whom these presents shall come, Greeting:

CERTIFICATE  
No. 10408

Whereas Seymour S. Rogers of Seward County, Kansas, has deposited in the GENERAL LAND OFFICE of the United States a Certificate of the Register of the Land Office at Garden City, Kansas, whereby it appears that Full Payment has been made by the said Seymour S. Rogers according to the provisions of the Act of Congress of the 24th of April, 1820, entitled "An Act making further provision for the sale of the Public Lands," and the acts supplemental thereto, for the South East quarter of Section thirty-two in Township thirty-four South of Range thirty-three West of the Sixth Principal Meridian in Kansas containing one hundred and sixty acres

according to the OFFICIAL PLAT of the Survey of the said lands, returned to the GENERAL LAND OFFICE by the Surveyor General, which said Tract has been purchased by the said Seymour S. Rogers

Now know ye, That the United States of America, in consideration of the premises, and in conformity with the several Acts of Congress in such case made and provided, Have given and granted, and by these presents Do give and grant, unto the said Seymour S. Rogers and to his heirs, the said Tract above described; To have and to hold the same, together with all the rights, privileges, immunities, and appurtenances, of whatsoever nature, thereunto belonging, unto the said Seymour S. Rogers and to his heirs and assigns forever.

In testimony whereof, I, Benjamin Harrison, President of the United States of America, have caused these letters to be made Patent, and the seal of the GENERAL LAND OFFICE to be hereunto affixed.

Given under my hand, at the City of Washington, the thirtieth day of March, in the year of our Lord one thousand eight hundred and eighty-nine, and of the Independence of the United States the one hundred and thirteenth.

By the President: Benjamin Harrison

By M. W. Kelso, Secretary.

By J. W. Ross, Recorder of the General Land Office.

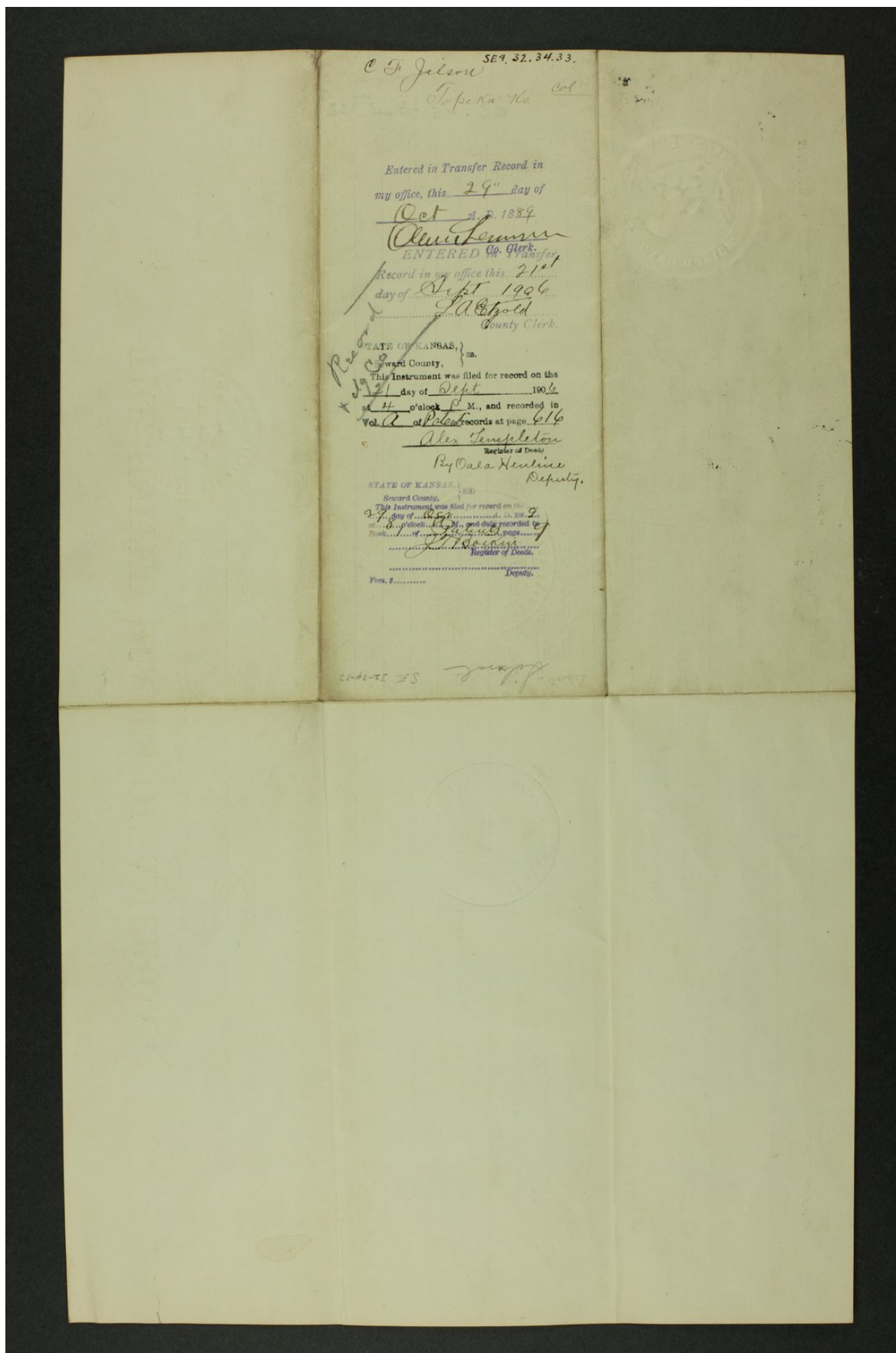
RECORDED, Vol. 4, Page 263

14317 b-35 m

and Cadgett & Emmons



## Kansas Town and Land Company U. S. land patents





## Kansas Town and Land Company U. S. land patents

(4-496.)

Ark. Cal.

**THE UNITED STATES OF AMERICA,**

To all to whom these presents shall come, Greeting:

**CERTIFICATE**  
No. 44413

Whereas Ada C. Scates of Seneca County Kansas  
has deposited in the GENERAL LAND OFFICE of the United States a CERTIFICATE OF THE REGISTER OF THE LAND OFFICE at Garden City Kansas  
whereby it appears that Full Payment has been made by the said Ada C. Scates according  
to the provisions of the Act of Congress of the 24th of April, 1820, entitled "An Act making further provision for the sale of the Public Lands," and the acts supplemental thereto, for  
the North West quarter of Section thirty three in Township thirty  
three South of Range thirty two West of the Sixth Principal Meridian  
in Kansas containing one hundred and sixty acres

according to the OFFICIAL PLAT of the Survey of the said lands, returned to the GENERAL LAND OFFICE by the SURVEYOR GENERAL, which said Tract has been purchased by the said  
Ada C. Scates

Now know ye, That the United States of America, in consideration of the premises, and in conformity with the several Acts of Congress in such case made and  
provided, Have given and granted, and by these presents Do give and grant, unto the said Ada C. Scates  
and to her heirs, the said Tract above described; To have and to hold the same, together with all the rights, privileges, immunities, and appurtenances, of  
whatsoever nature, thereunto belonging, unto the said Ada C. Scates and to her heirs and assigns forever.

In testimony whereof, I, Benjamin Harrison, President of the United States of America,  
have caused these letters to be made Patent, and the seal of the GENERAL LAND OFFICE to be hereunto affixed.

Given under my hand, at the CITY OF WASHINGTON, the first day of May, in the year of our Lord one thousand  
eight hundred and ninety and of the Independence of the United States the one hundred and fourteenth

By the President: Benjamin Harrison  
By M. M. Keane Secretary.  
J. W. Townsend Recorder of the General Land Office.

RECORDED, Vol. 13 Page 437 NW 33 33.32

1875 B-20 m 9-285



## Kansas Town and Land Company U. S. land patents

(4-406.)

**THE UNITED STATES OF AMERICA,**

To all to whom these presents shall come, Greeting:

CERTIFICATE  
No. 5125 }  
Whereas Isaac D. Smith of Seneca County, Kansas, \_\_\_\_\_  
has deposited in the GENERAL LAND OFFICE of the United States a CERTIFICATE OF THE REGISTER OF THE LAND OFFICE at Garden City, Kansas, \_\_\_\_\_  
whereby it appears that Full Payment has been made by the said Isaac D. Smith \_\_\_\_\_ according  
to the provisions of the Act of Congress of the 24th of April, 1890, entitled "An Act making further provision for the sale of the Public Lands," and the acts supplemental thereto, for  
the north east quarter of Section five in Township thirty five South of Range thirty three  
East of the Eighth Principal Meridian in Kansas containing one hundred and sixty  
acres \_\_\_\_\_

\_\_\_\_\_ according to the OFFICIAL PLAT of the Survey of the said lands, returned to the GENERAL LAND OFFICE by the SURVEYOR GENERAL, which said Tract has been purchased by the said  
Isaac D. Smith \_\_\_\_\_

Now know ye, That the United States of America, in consideration of the premises, and in conformity with the several Acts of Congress in such case made and  
provided, Have given and granted, and by these presents Do give and grant, unto the said Isaac D. Smith \_\_\_\_\_  
and to his \_\_\_\_\_ heirs, the said Tract above described; To have and to hold the same, together with all the rights, privileges, immunities, and appurtenances, of  
whatsoever nature, thereunto belonging, unto the said Isaac D. Smith \_\_\_\_\_ and to his \_\_\_\_\_ heirs and assigns forever.

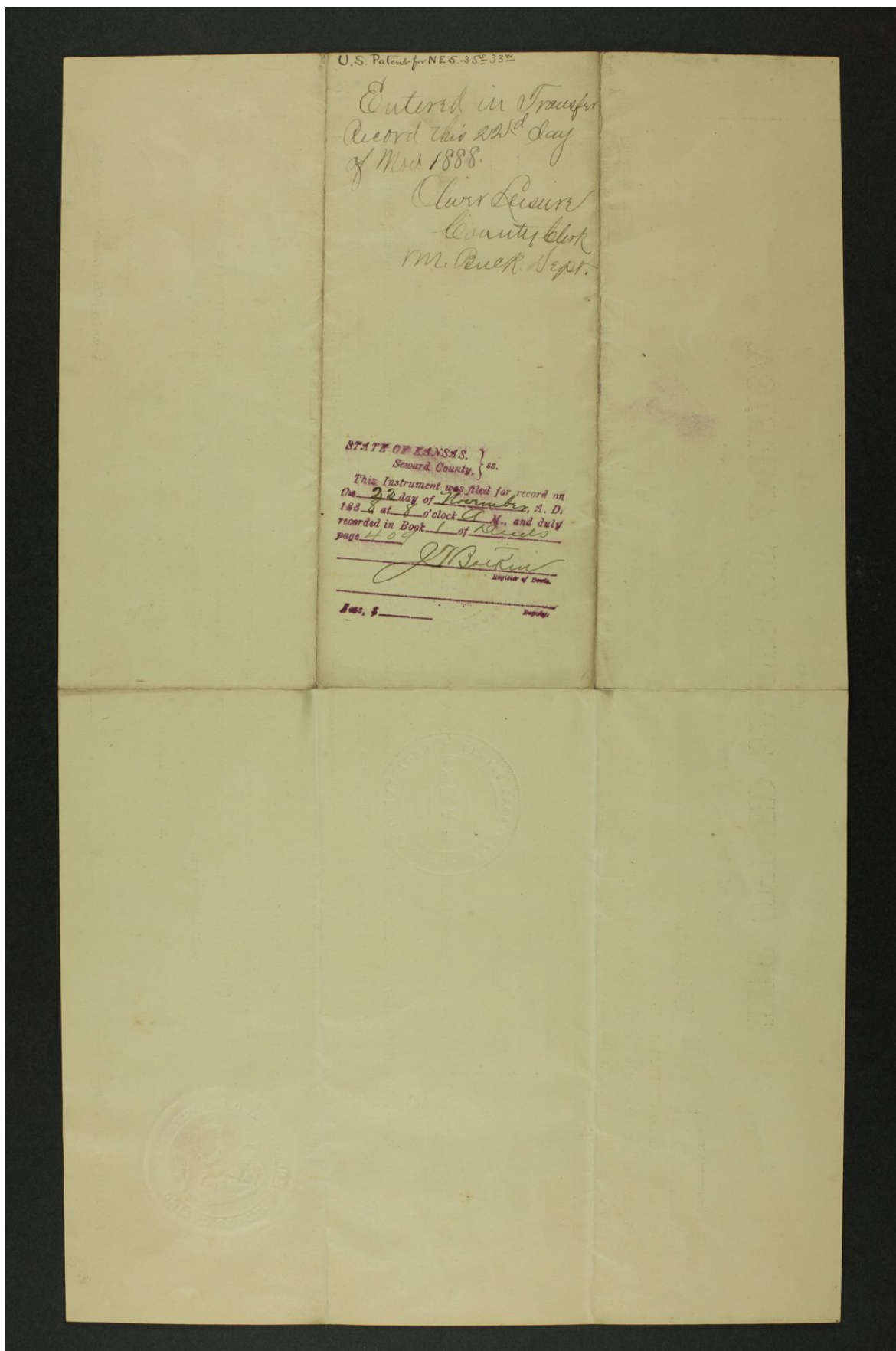
In testimony whereof, I, Grover Cleveland \_\_\_\_\_, President of the United States of America,  
have caused these letters to be made Patent, and the seal of the GENERAL LAND OFFICE to be hereunto affixed.

Given under my hand, at the CITY OF WASHINGTON, the sixteenth day of June \_\_\_\_\_, in the year of our Lord one thousand  
eight hundred and eighty eight \_\_\_\_\_, and of the Independence of the United States the one hundred and twelfth \_\_\_\_\_

By the President: Grover Cleveland \_\_\_\_\_  
By M. M. Kansas \_\_\_\_\_, Secretary.  
Robert Ross \_\_\_\_\_, Recorder of the General Land Office.

RECORDED, Vol. 2, Page 2

## Kansas Town and Land Company U. S. land patents





## Kansas Town and Land Company U. S. land patents

(4-404.)



Homestead Certificate No. 1486

APPLICATION 13423

### THE UNITED STATES OF AMERICA,

To all to whom these presents shall come, Greeting:

Whereas There has been deposited in the General Land Office of the United States a Certificate of the Register of the Land Office at Overlin, Kansas, whereby it appears that, pursuant to the Act of Congress approved 20th May, 1862, "To secure Homesteads to actual Settlers on the Public Domain," and the acts supplemental thereto, the claim of Jarvis Smith has been established and duly consummated, in conformity to law, for the West half of the South east quarter of Section 10 in Township 12 N Range 23 E of the Fifth Principal Meridian in Kansas containing eighty acres

according to the Official Plat of the survey of the said Land, returned to the General Land Office by the Surveyor General:

Now know ye, That there is, therefore, granted by the United States unto the said Jarvis Smith the tract of Land above described: TO HAVE AND TO HOLD the said tract of Land, with the appurtenances thereof, unto the said Jarvis Smith and to his heirs and assigns forever.

In testimony whereof, I, Benjamin Harrison, President of the United States of America, have caused these letters to be made Patent, and the Seal of the General Land Office to be hereunto affixed.

Given under my hand, at the City of Washington, the twelfth day of October, in the year of our Lord one thousand eight hundred and eighty six, and of the Independence of the United States the one hundred and fourteenth

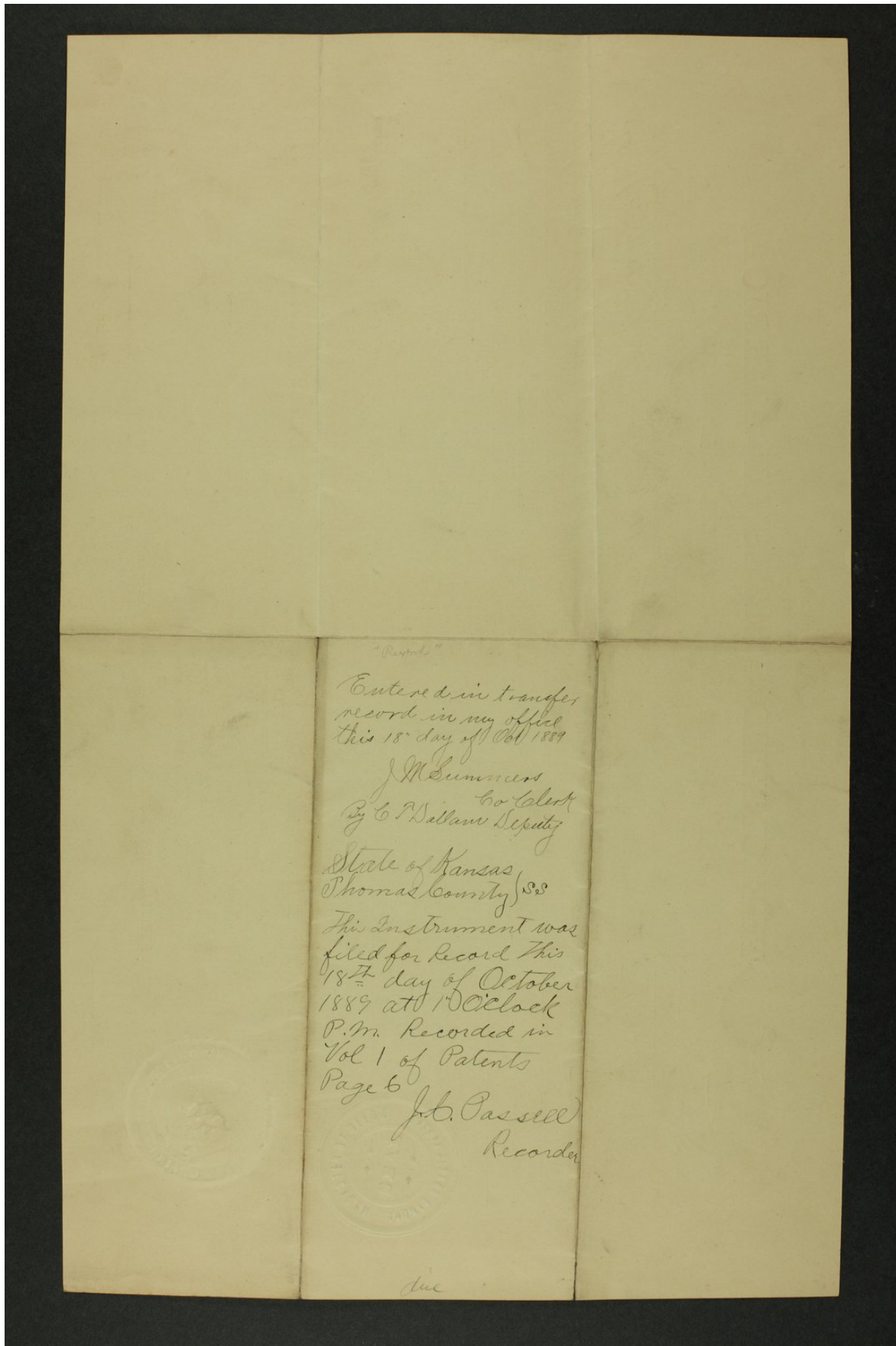
BY THE PRESIDENT: Benjamin Harrison By Edna Maynard, Secretary.

Recorded, Vol. 3, Page 127

M. Townsend, Recorder of the General Land Office.




## Kansas Town and Land Company U. S. land patents



## Kansas Town and Land Company U. S. land patents

(4-104.)



**THE UNITED STATES OF AMERICA,**

To all to whom these presents shall come, Greeting:

Homestead Certificate No. 10-397  
 APPLICATION 3546

Whereas There has been deposited in the General Land Office of the United States a Certificate of the Register of the Land Office at Kirwin, Kansas, whereby it appears that, pursuant to the Act of Congress approved 20th May, 1862, "To secure Homesteads to actual Settlers on the Public Domain," and the acts supplemental thereto, the claim of Herbert H. Springer has been established and duly consummated, in conformity to law, for the north east quarter of the South west quarter, the South east quarter of the south west quarter and the South west quarter of the South west quarter of section twenty-two, in Township three South, of Range thirteen west of the Sixth Principal Meridian in Kansas, containing one hundred and twenty acres according to the Official Plat of the survey of the said Land, returned to the General Land Office by the Surveyor General:

Now know ye, That there is, therefore, granted by the United States unto the said Herbert H. Springer the tract of Land above described: TO HAVE AND TO HOLD the said tract of Land, with the appurtenances thereof, unto the said Herbert H. Springer and to his heirs and assigns forever.

In testimony whereof, I, Grover Cleveland, President of the United States of America, have caused these letters to be made Patent, and the Seal of the General Land Office to be hereunto affixed.

Given under my hand, at the City of Washington, the twenty-fourth day of May, in the year of our Lord one thousand eight hundred and eighty-eight, and of the Independence of the United States the one hundred and eighty

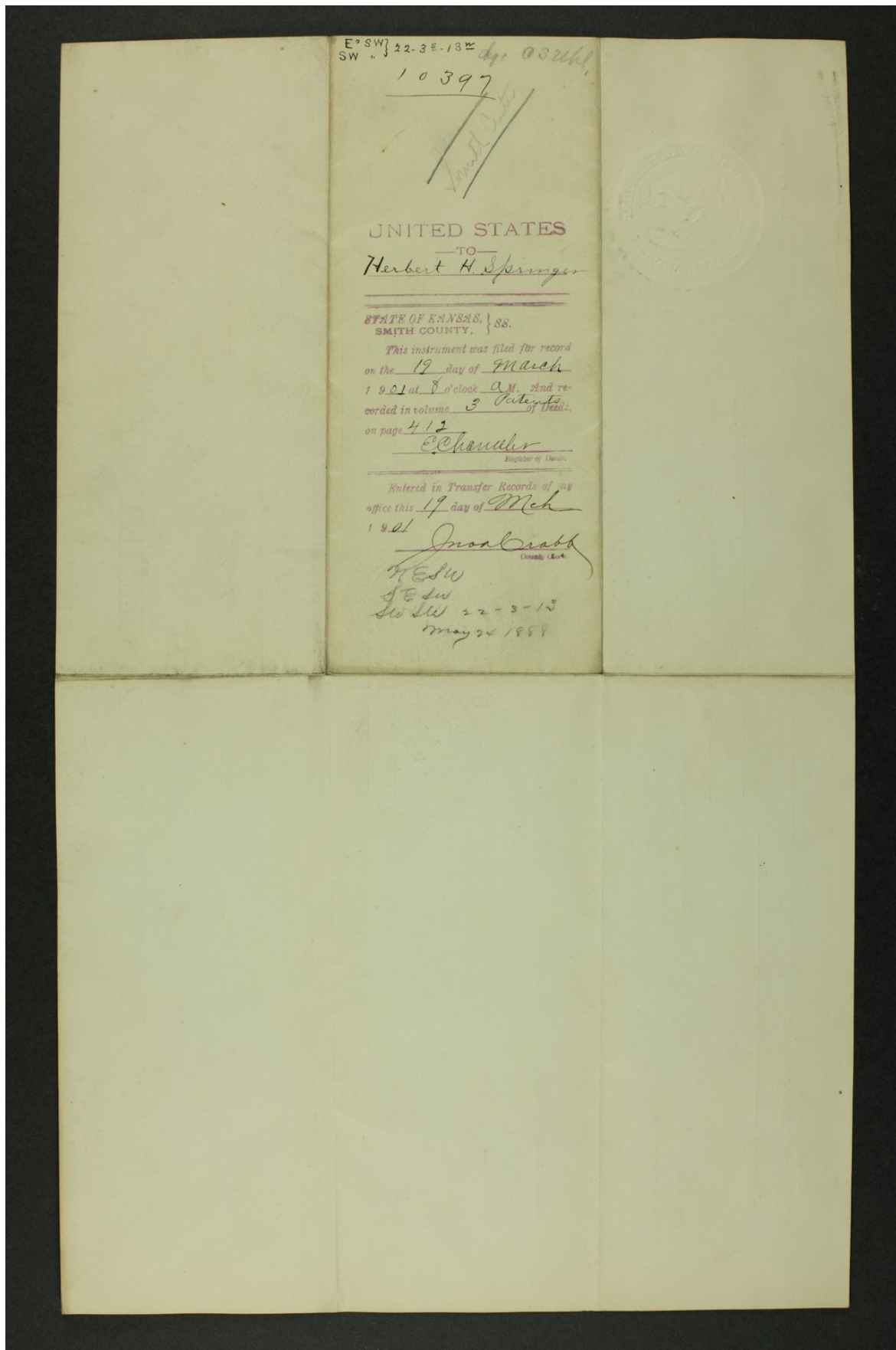
BY THE PRESIDENT: Grover Cleveland By M. M. McNamee, Secretary.

Atty. Gen., Recorder of the General Land Office. (102-25,463)  
*ad interim*

Recorded, Vol. 20, Page 127

Adm'd 6.16.1888 - City

## Kansas Town and Land Company U. S. land patents





## Kansas Town and Land Company U. S. land patents

(4-406.)

**THE UNITED STATES OF AMERICA,**

To all to whom these presents shall come, Greeting:

*Richards Indian Land*  
CERTIFICATE  
No. 4322

Whereas George H. Storch of Brown County, Kansas  
has deposited in the GENERAL LAND OFFICE of the United States a CERTIFICATE OF THE REGISTER OF THE LAND OFFICE at Topeka, Kansas  
whereby it appears that Full Payment has been made by the said George H. Storch according  
to the provisions of the Act of Congress of the 24th of April, 1820, entitled "An Act making further provision for the sale of the Public Lands," and the acts supplemental thereto, for  
the south east quarter of the south west quarter of section thirty three in  
towns hip four south of range seventeen east of the Sixth Principal Me-  
ridian in Kansas containing forty acres

according to the OFFICIAL PLAT of the Survey of the said lands, returned to the GENERAL LAND OFFICE by the SURVEYOR GENERAL, which said Tract has been purchased by the said  
George H. Storch

Now know ye, That the United States of America, in consideration of the premises, and in conformity with the several Acts of Congress in such case made and  
provided, Have given and granted, and by these presents Do give and grant, unto the said George H. Storch  
and to his heirs, the said Tract above described; To have and to hold the same, together with all the rights, privileges, immunities, and appurtenances, of  
whatsoever nature, thereunto belonging, unto the said George H. Storch and to his heirs and assigns forever.

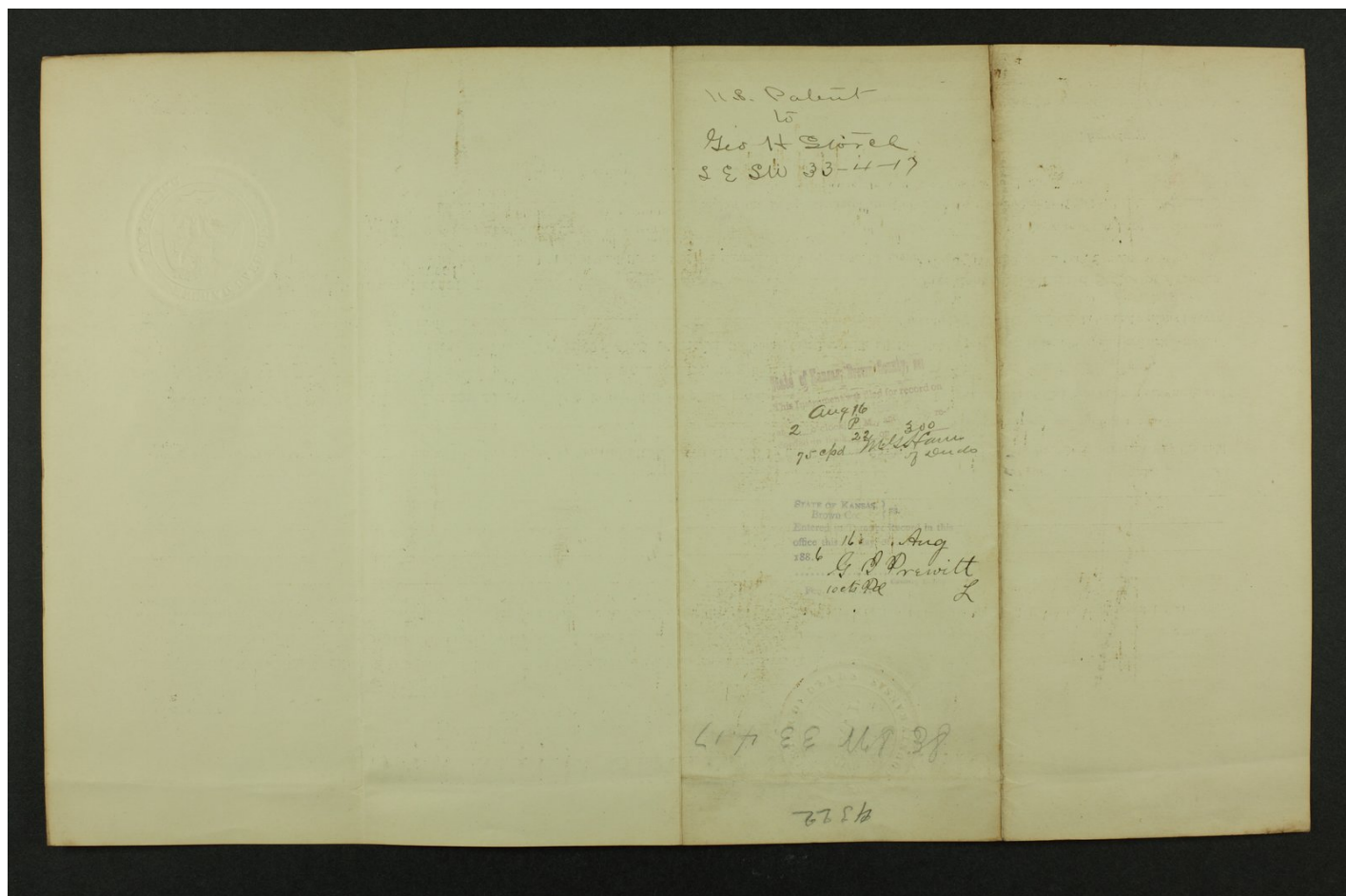
In testimony whereof, I, Grover Cleveland, President of the United States of America,  
have caused these letters to be made Patent, and the seal of the GENERAL LAND OFFICE to be hereunto affixed.

Given under my hand, at the City of WASHINGTON, the twelfth day of June, in the year of our Lord one thousand  
eight hundred and eighty five, and of the Independence of the United States the one hundred and sixty sixth

By the President: Grover Cleveland  
By M. M. Kassar, Secretary.  
J. H. Secor, Recorder of the General Land Office.

RECORDED, Vol. 6, Page 474

## Kansas Town and Land Company U. S. land patents



## Kansas Town and Land Company U. S. land patents

97  
x

(4-406.)

**THE UNITED STATES OF AMERICA,**

To all to whom these presents shall come, Greeting:

*Kochsper Indian Lands*  
CERTIFICATE  
No. 4321

Whereas George H. Storch of Brown County, Kansas  
has deposited in the GENERAL LAND OFFICE of the United States a CERTIFICATE OF THE REGISTER OF THE LAND OFFICE at Topeka, Kansas  
whereby it appears that Full Payment has been made by the said George H. Storch according  
to the provisions of the Act of Congress of the 24th of April, 1820, entitled "An Act making further provision for the sale of the Public Lands," and the acts supplemental thereto, for  
the north west quarter of the south west quarter of section thirty three in  
township four south of range seven east of the Sixth Principal Meri-  
idian in Kansas containing forty acres

according to the OFFICIAL PLAT of the Survey of the said lands, returned to the GENERAL LAND OFFICE by the SURVEYOR GENERAL, which said Tract has been purchased by the said  
George H. Storch

Now know ye, That the United States of America, in consideration of the premises, and in conformity with the several Acts of Congress in such case made and  
provided, Have given and granted, and by these presents Do give and grant, unto the said George H. Storch  
and to his heirs, the said Tract above described; To have and to hold the same, together with all the rights, privileges, immunities, and appurtenances, of  
whatsoever nature, thereunto belonging, unto the said George H. Storch and to his heirs and assigns forever.

In testimony whereof, I, Grover Cleveland, President of the United States of America,  
have caused these letters to be made Patent, and the seal of the GENERAL LAND OFFICE to be hereunto affixed.

Given under my hand, at the CITY OF WASHINGTON, the twelfth day of June, in the year of our Lord one thousand  
eight hundred and eighty five, and of the Independence of the United States the one hundred and seventh

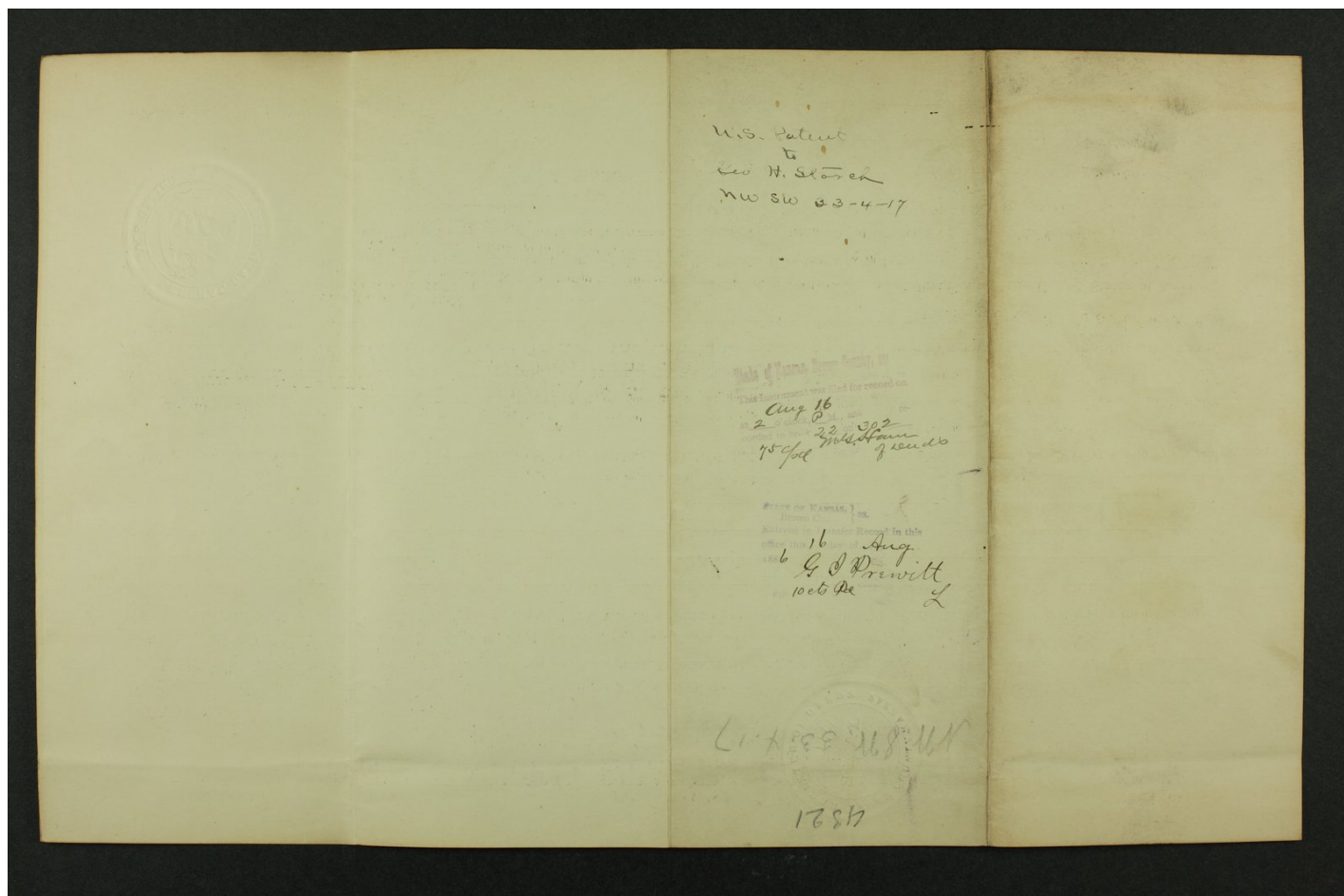
By the President: Grover Cleveland  
By M. M. Kraus, Secretary.  
J. H. Secor, Recorder of the General Land Office.

RECORDED, Vol. 6 Page 443

ELECTROTYPE



## Kansas Town and Land Company U. S. land patents



## Kansas Town and Land Company U. S. land patents

(4-406.)

**THE UNITED STATES OF AMERICA,**

To all to whom these presents shall come, Greeting:

*Kichipoo Indian Lands*  
 CERTIFICATE  
 No. 4323 }  
 Whereas George H. Storch of Brown County, Kansas  
 has deposited in the GENERAL LAND OFFICE of the United States a CERTIFICATE OF THE REGISTER OF THE LAND OFFICE at Topeka, Kansas  
 whereby it appears that Full Payment has been made by the said George H. Storch according  
 to the provisions of the Act of Congress of the 24th of April, 1820, entitled "An Act making further provision for the sale of the Public Lands," and the acts supplemental thereto, for  
the south west quarter of the south west quarter of section thirty three in town  
ship four south of range seventeen east of the Sixth Principal Meridian in  
Kansas containing forty acres

according to the OFFICIAL PLAT of the Survey of the said lands, returned to the GENERAL LAND OFFICE by the SURVEYOR GENERAL, which said Tract has been purchased by the said  
George H. Storch

Now know ye, That the United States of America, in consideration of the premises, and in conformity with the several Acts of Congress in such case made and  
 provided, Have given and granted, and by these presents Do give and grant, unto the said George H. Storch  
 and to his heirs, the said Tract above described; To have and to hold the same, together with all the rights, privileges, immunities, and appurtenances, of  
 whatsoever nature, thereunto belonging, unto the said George H. Storch and to his heirs and assigns forever.

In testimony whereof, I, Grover Cleveland, President of the United States of America,  
 have caused these letters to be made Patent, and the seal of the GENERAL LAND OFFICE to be hereunto affixed.

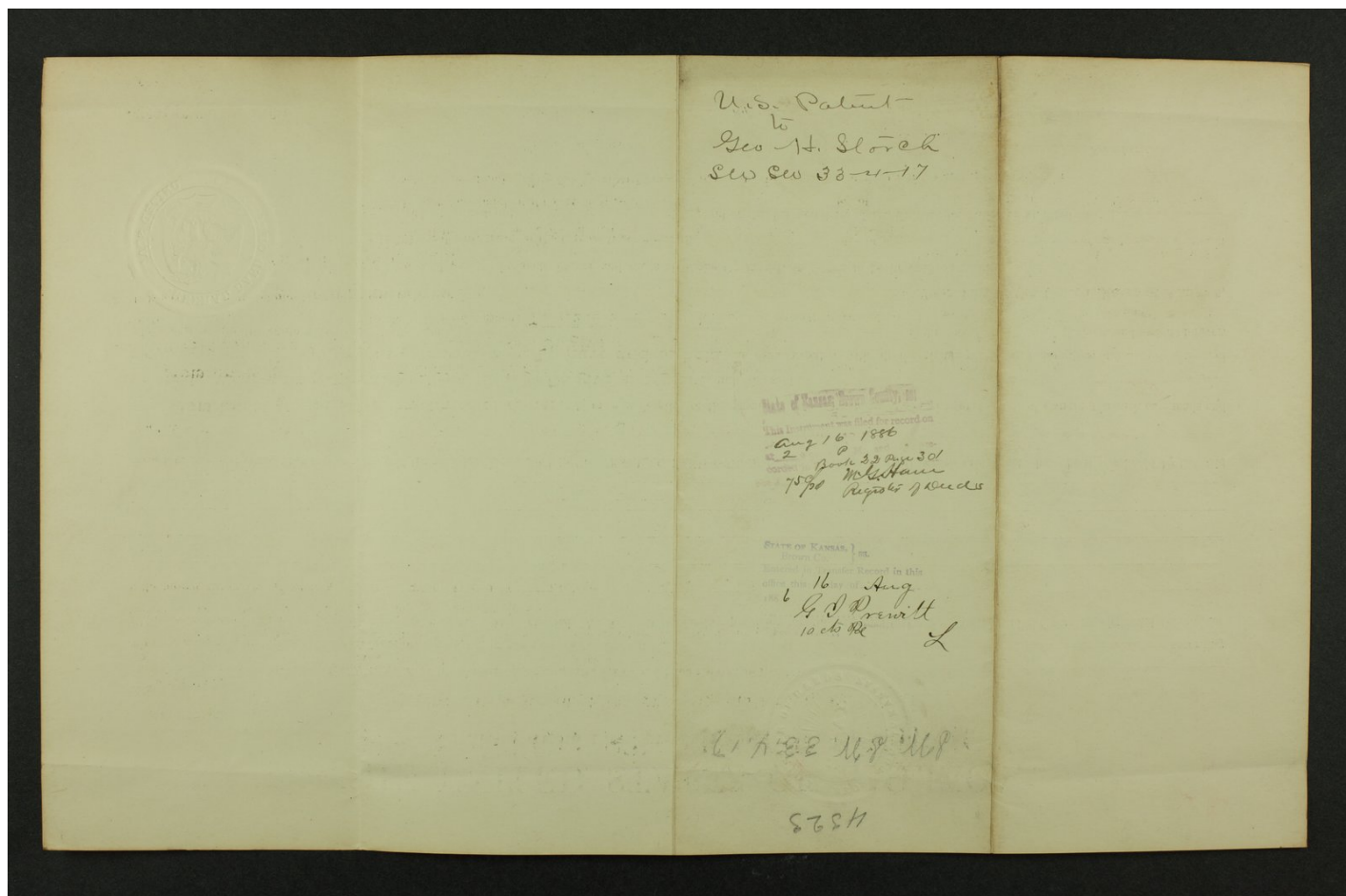
Given under my hand, at the CITY OF WASHINGTON, the twelfth day of June, in the year of our Lord one thousand  
 eight hundred and eighty five, and of the Independence of the United States the one hundred and seventh

By the President: Grover Cleveland  
 By Wm. M. Keane, Secretary.  
J. H. Leavitt, Recorder of the General Land Office.

RECORDED, Vol. 6 Page 475

ELECTROPS

## Kansas Town and Land Company U. S. land patents







## Kansas Town and Land Company U. S. land patents

(4-404.)



### THE UNITED STATES OF AMERICA,

To all to whom these presents shall come, Greeting:

Homestead Certificate No. 1355-  
APPLICATION 13,136

Whereas There has been deposited in the General Land Office of the United States a Certificate of the Register of the Land Office at Oberlin Kansas, whereby it appears that, pursuant to the Act of Congress approved 20th May, 1862, "To secure Homesteads to actual Settlers on the Public Domain," and the acts supplemental thereto, the claim of John Sheppard has been established and duly consummated, in conformity to law, for the South East quarter of the North East quarter of Section eighteen, in Township eight South, of Range thirty six West of the Sixth Principal Meridian in Kansas, containing forty acres according to the Official Plat of the survey of the said Land, returned to the General Land Office by the Surveyor General:

Now know ye, That there is, therefore, granted by the United States unto the said John Sheppard the tract of Land above described: TO HAVE AND TO HOLD the said tract of Land, with the appurtenances thereof, unto the said John Sheppard and to his heirs and assigns forever.


In testimony whereof, Grover Cleveland, President of the United States of America, have caused these letters to be made Patent, and the Seal of the General Land Office to be hereunto affixed.

Given under my hand, at the City of Washington, the twenty-ninth day of February, in the year of our Lord one thousand eight hundred and ninety six, and of the Independence of the United States the one hundred and twentieth

BY THE PRESIDENT: Grover Cleveland By W. M. Lusk, Secretary.  
L. L. Lamar, Recorder of the General Land Office.

Recorded, Vol. 13, Page 212

## Kansas Town and Land Company U. S. land patents





## Kansas Town and Land Company U. S. land patents

Page 1 of 1

THE UNITED STATES OF AMERICA,  
TO ALL TO WHOM THESE PRESENTS SHALL COME, GREETING:

Whereas Alfred C. Yeatman, of Sumner County, Kansas,  
has deposited in the GENERAL LAND OFFICE of the United States a CERTIFICATE of the REGISTER of the LAND OFFICE at Wichita, Kansas,  
whereby it appears that FULL PAYMENT has been made by the said Alfred C. Yeatman, according  
to the provisions of the Act of Congress of the 24th of April, 1820, entitled "An Act making further provision for the sale of the Public Lands," for and the 13th of July 1870  
for the North East quarter of Section Eleven, in Township Thirty one South of Range One West, in the District of lands subject  
to sale at Wichita, Kansas, containing One Hundred and Fifty acres,

according to the OFFICIAL PLAT of the Survey of the said lands, returned to the GENERAL LAND OFFICE by the SURVEYOR GENERAL, which said Tract has been purchased by the said  
Alfred C. Yeatman

Now, know ye, That the UNITED STATES OF AMERICA, in consideration of the premises, and in conformity with the several Acts of Congress in such case made and provided,  
HAVE GIVEN AND GRANTED, and by these presents DO GIVE AND GRANT, unto the said Alfred C. Yeatman,  
and to his heirs, the said Tract above described; To have and to hold the same, together with all the rights, privileges, immunities, and appurtenances, of whatsoever nature,  
thereunto belonging, unto the said Alfred C. Yeatman, and to his heirs and assigns forever.

In testimony whereof, J. William S. Grant, PRESIDENT OF THE UNITED STATES OF AMERICA,  
have caused these letters to be made Patent, and the Seal of the GENERAL LAND OFFICE to be hereunto affixed.

Given under my hand, at the CITY OF WASHINGTON, the first day of August, in the year of our Lord one thousand  
eight hundred and seventy four, and of the Independence of the United States the thirty ninth.

BY THE PRESIDENT: U. S. Grant  
By A. H. Williams Secretary.  
L. K. Simpson, Recorder of the General Land Office.

RECORDED, Vol. 11, Page 221



## Kansas Town and Land Company U. S. land patents

