

Views of Lake Quivira, Kansas

Here are four postcards showing views of Lake Quivira, Kansas. Lake Quivira had 900 acres of restricted residential and recreational property. The images show the club house, the main entrance, the shoreline with boat docks, and the July 1956 Heart of America Snipe Regatta.

Creator: Quivira News

Date: Between 1950 and 1959

Callnumber: 2013-076

KSHS Identifier: DaRT ID: 228075

Item Identifier: 228075

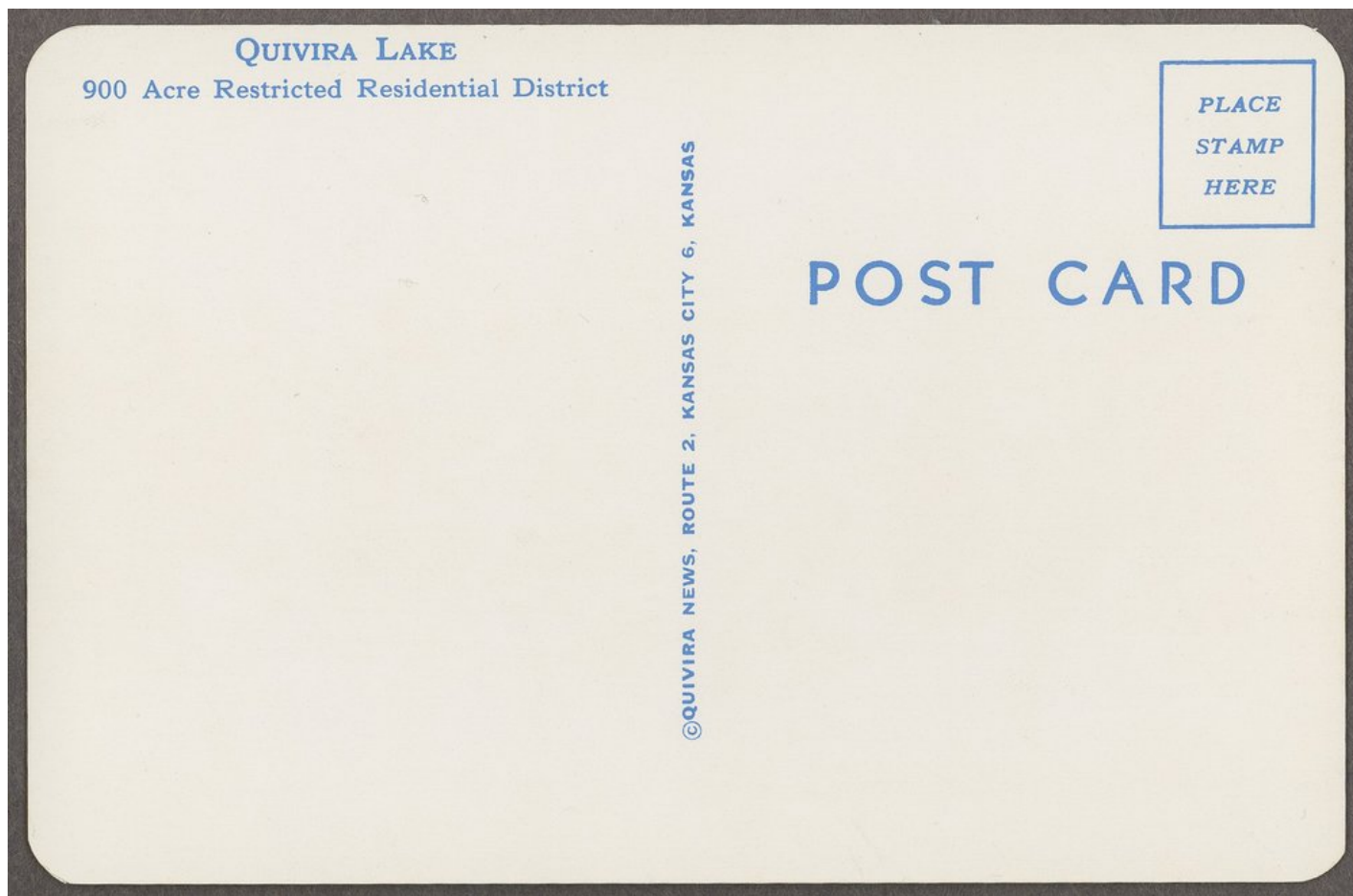
www.kansasmemory.org/item/228075





THE MAIN CLUB HOUSE; DINING ROOM, GRILL, LOUNGE AND OFFICES, FIRST FLOOR.
LARGE BALL ROOM ON 2ND FLOOR. KITCHEN AND BEACH HOUSE IN BASEMENT.

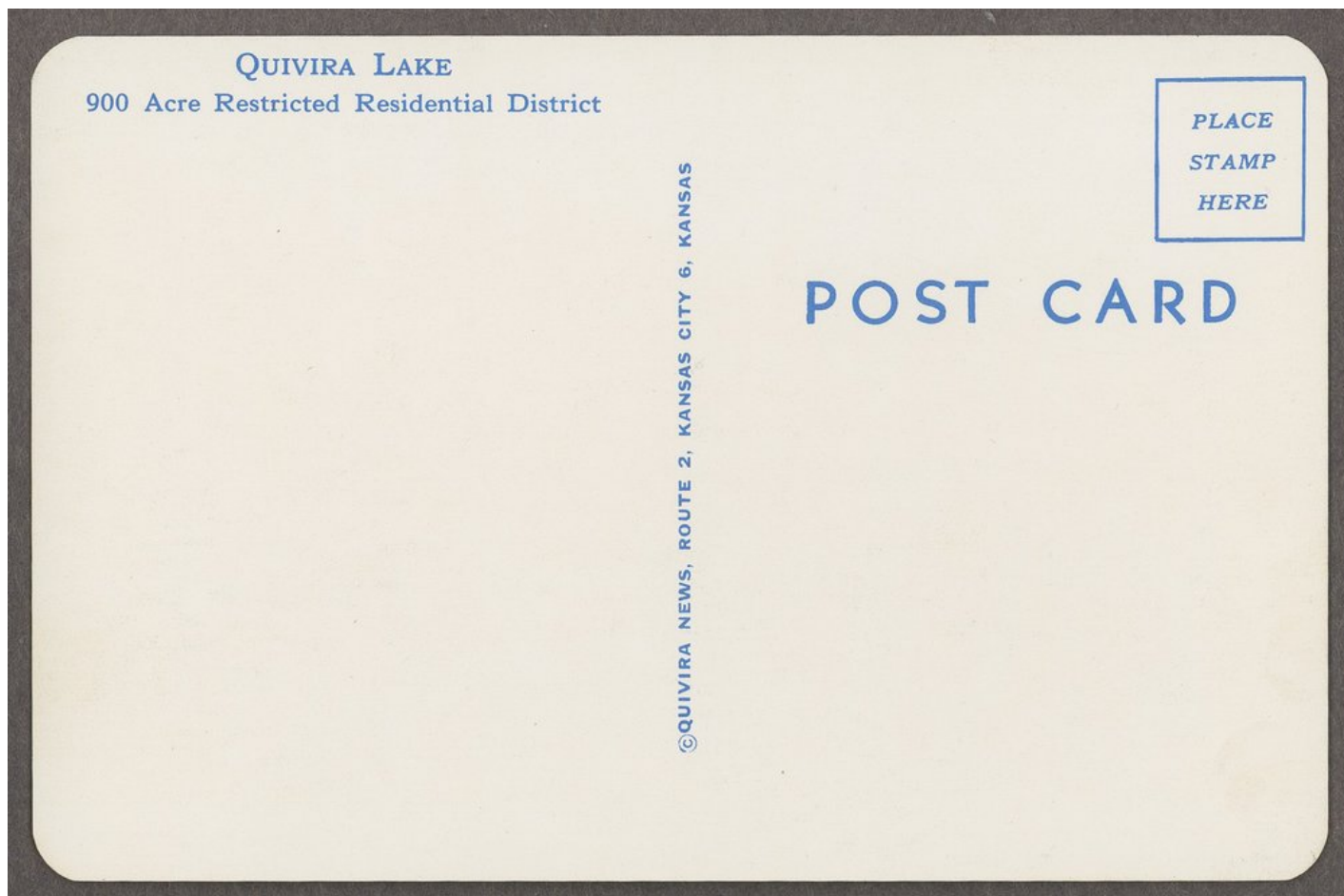
Views of Lake Quivira, Kansas





THE MAIN ENTRANCE TO THE 900 ACRES OF RESTRICTED RESIDENTIAL AND RECREATIONAL QUIVIRA PROPERTY.

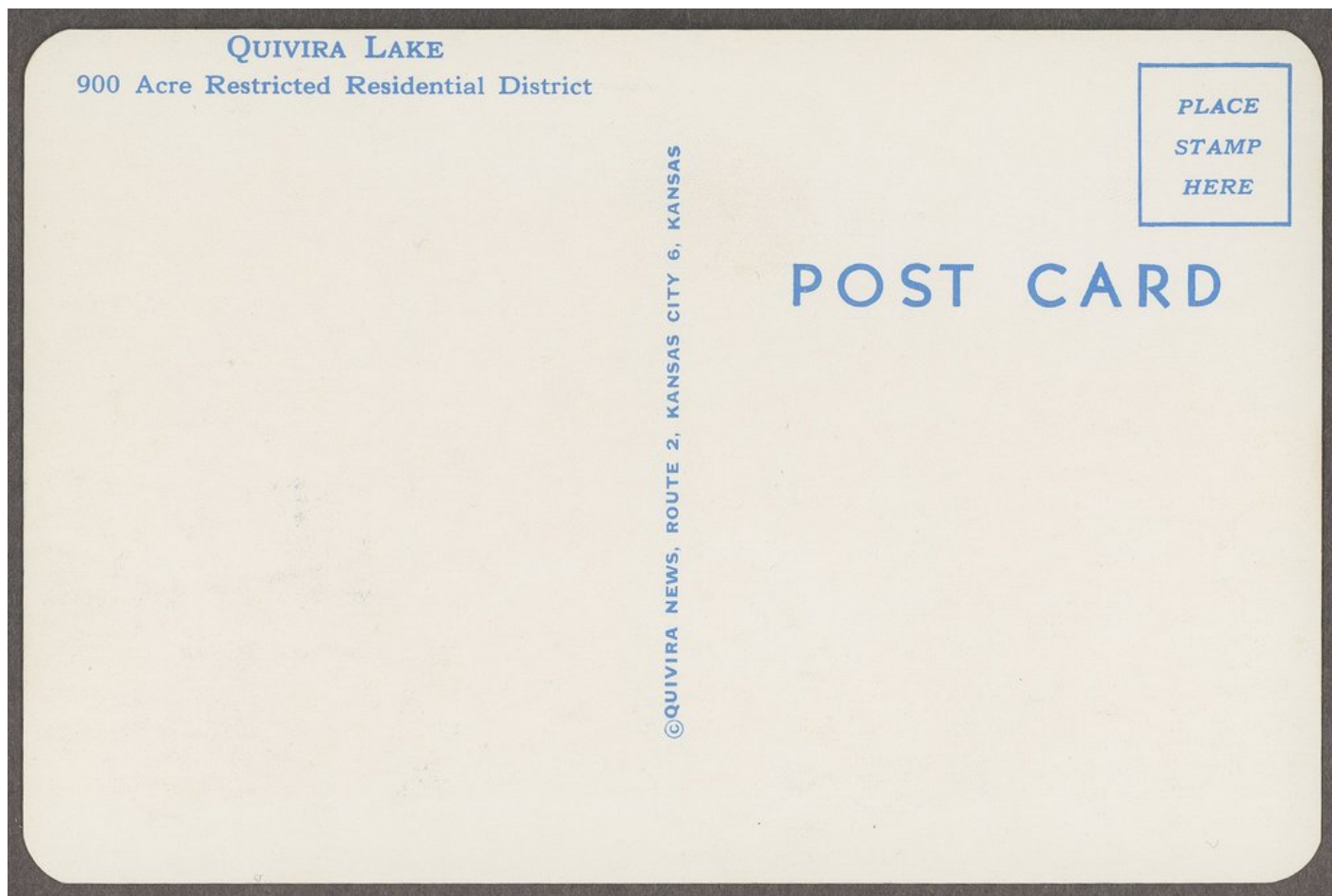
Views of Lake Quivira, Kansas





THE BEAUTIFUL SHORE LINE OF QUIVIRA LAKE IS LINED WITH BOAT DOCKS AND PATIOS WHERE MEMBERS SWIM, BOAT AND FISH TO THEIR HEARTS' DESIRE.

Views of Lake Quivira, Kansas



Views of Lake Quivira, Kansas



OVER 40 BOATS PARTICIPATED IN THE ANNUAL HEART OF AMERICA SNIPE REGATTA HELD AT QUIVIRA LAKE IN JULY, 1956.

Views of Lake Quivira, Kansas

